



Forest Service
U.S. DEPARTMENT OF AGRICULTURE

Sandia Nordic Trail System Map

Find us at: sandianordic.org

Produced by Sandia Nordic Ski Club in partnership with the Forest Service, an agency of the U.S. Department of Agriculture.

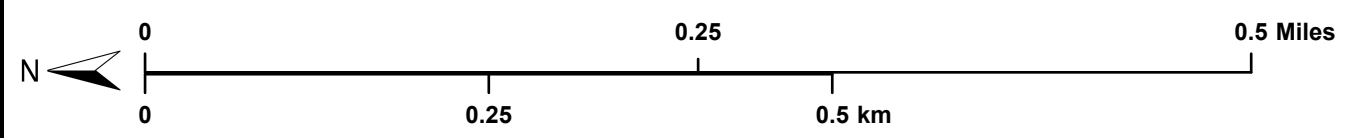
Legend

- Parking
- Restroom
- Trailhead
- Hang Gliding
- Point of Interest
- Gate
- Highway
- Road
- Groomed Service Road
- Groomed XC Trails
- Wilderness
- National Forest

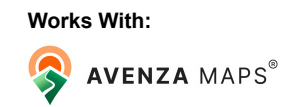
GROOMED TRAIL ETIQUETTE

Snowshoe Outside Edge Single File	Skate In Middle	Classic On Side

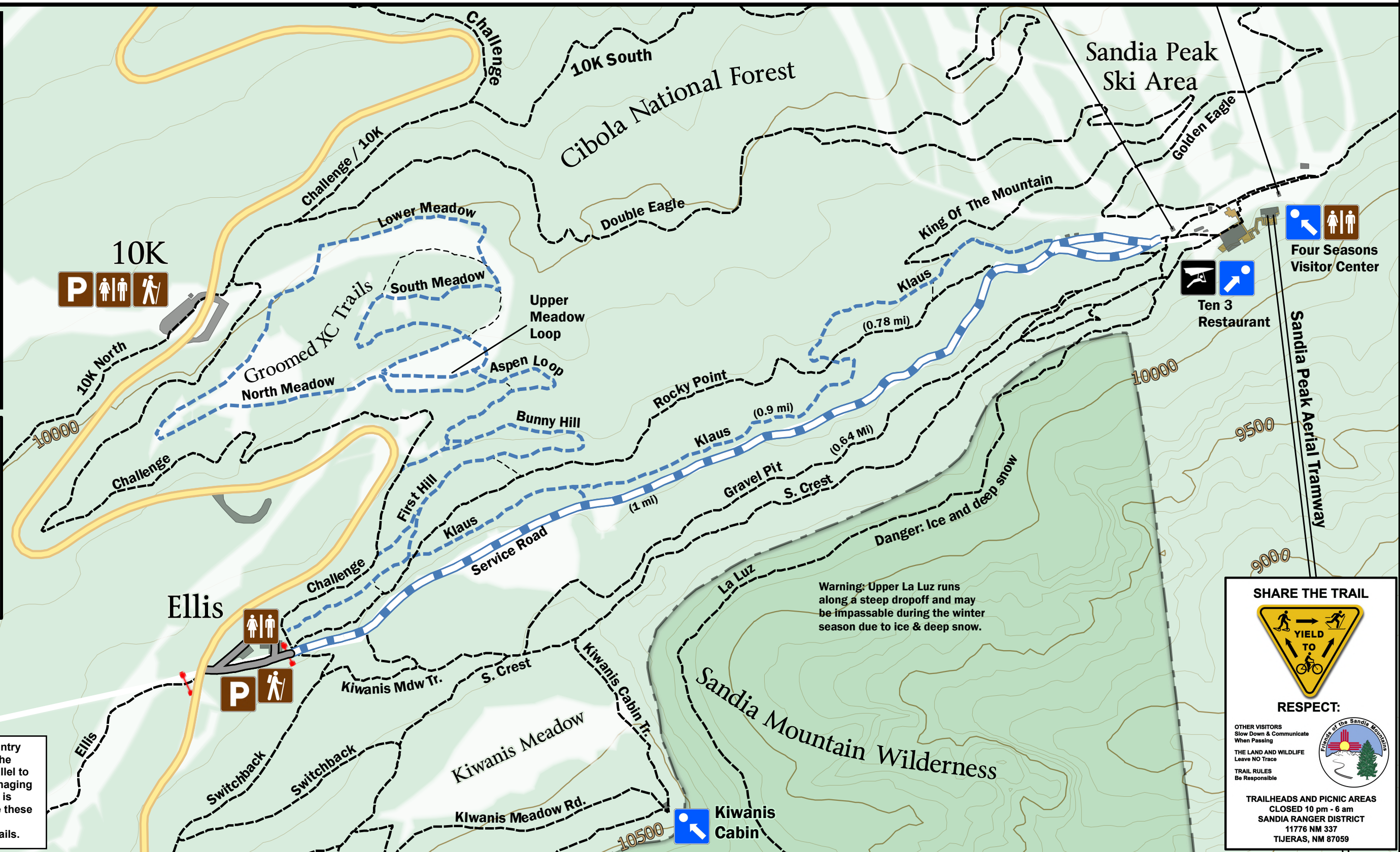
Groomed trails are open for cross-country skiing. Snowshoers are welcome on the trails, however they should travel parallel to (and not in) set ski tracks to avoid damaging them. Walking or running on ski trails is highly discouraged due to the damage these activities cause to groomed surfaces. Bicycles are prohibited on groomed trails.



Coordinate Reference System:
NAD83(2011) UTM Zone 13N, EPSG:6342
Date: 11/21/2024



Sources: USGS National Transportation Dataset for New Mexico, USGS The National Map, USFS Southwestern Region GIS Data, USFS Geospatial Data Discovery, and Map data from OpenStreetMap.
Geospatial information and GIS product accuracy may vary. Using GIS products for purposes other than those for which they were created may yield inaccurate or misleading results. The user is responsible to verify the limitations of the geospatial data and to use the data accordingly. This map is not a legal document and is not intended to be used as such.
Cartography by The Browning Workshop



SHARE THE TRAIL

RESPECT:

- OTHER VISITORS: Slow Down & Communicate When Passing
- THE LAND AND WILDLIFE: Leave NO Trace
- TRAIL RULES: Be Responsible

TRAILHEADS AND PICNIC AREAS
CLOSED 10 pm - 6 am
SANDIA RANGER DISTRICT
11776 NM 337
TIJERAS, NM 87059