




Forest Service  
U.S. DEPARTMENT OF AGRICULTURE

# Sandia Nordic Trail System Map

Find us at: sandianordic.org


Produced by Sandia Nordic Ski Club in partnership with the Forest Service, an agency of the U.S. Department of Agriculture.

**SHARE THE TRAIL**



**RESPECT:**

**TRAIL RULES**  
Downhill Skiers Have The Right Of Way  
Slow Down & Communicate When Passing  
Bicycles Are Prohibited On Groomed Trails



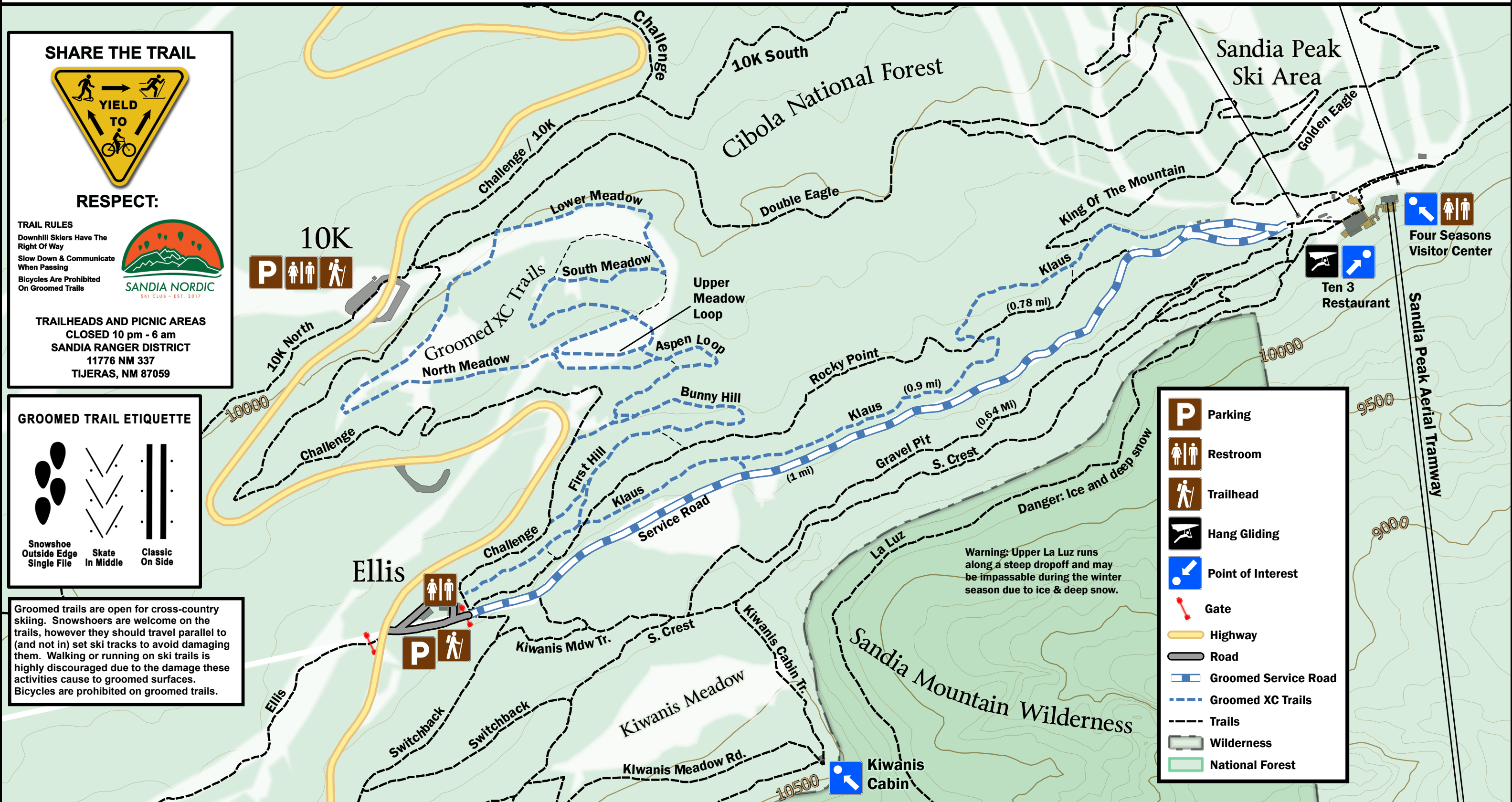
**TRAILHEADS AND PICNIC AREAS**  
CLOSED 10 pm - 6 am  
SANDIA RANGER DISTRICT  
11776 NM 337  
TIJERAS, NM 87059

**GROOMED TRAIL ETIQUETTE**



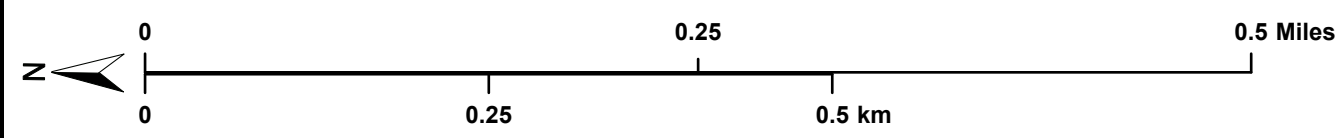
Snowshoe Outside Edge Single File  
Skate In Middle  
Classic On Side

Groomed trails are open for cross-country skiing. Snowshoers are welcome on the trails, however they should travel parallel to (and not in) set ski tracks to avoid damaging them. Walking or running on ski trails is highly discouraged due to the damage these activities cause to groomed surfaces. Bicycles are prohibited on groomed trails.

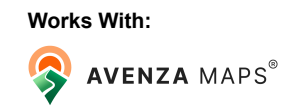


**Legend**

- P Parking
- Restroom
- Trailhead
- Hang Gliding
- Point of Interest
- Gate
- Highway
- Road
- Groomed Service Road
- Groomed XC Trails
- Trails
- Wilderness
- National Forest



Coordinate Reference System:  
NAD83(2011) UTM Zone 13N, EPSG:6342  
Date: 12/10/2023



Sources: USGS National Transportation Dataset for New Mexico, USGS The National Map, USFS Southwestern Region GIS Data, USFS Geospatial Data Discovery, and Map data from OpenStreetMap.  
Geospatial information and GIS product accuracy may vary. Using GIS products for purposes other than those for which they were created may yield inaccurate or misleading results. The user is responsible to verify the limitations of the geospatial data and to use the data accordingly. This map is not a legal document and is not intended to be used as such.  
Cartography by The Browning Workshop